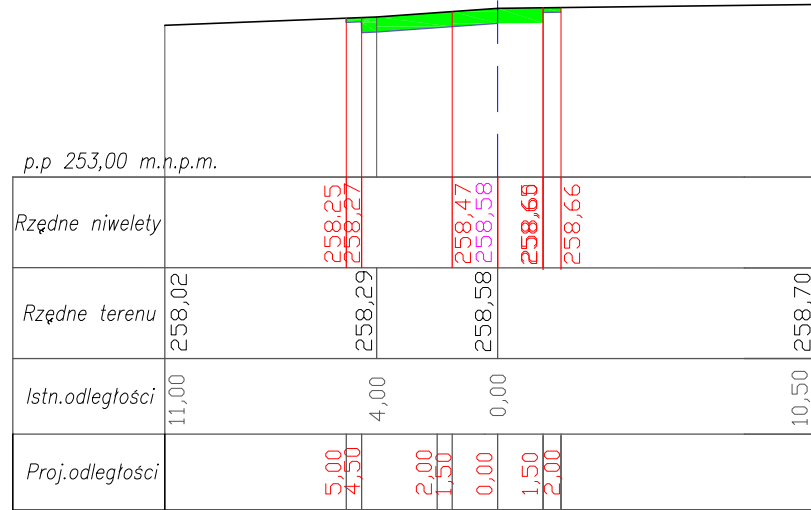


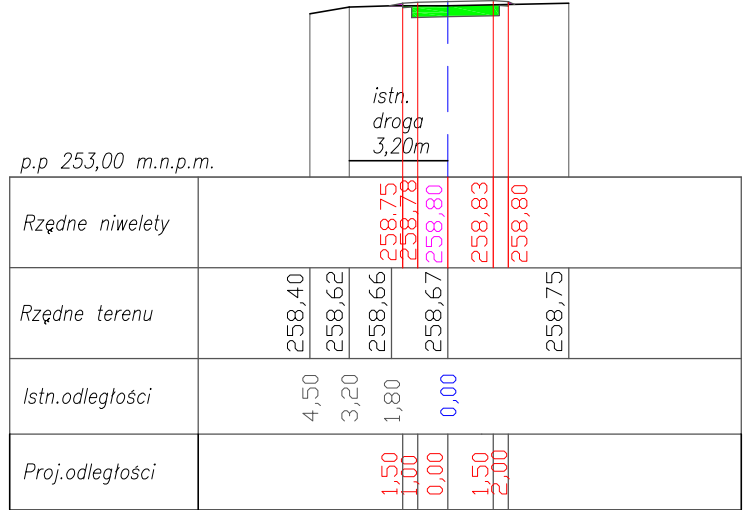
km 0+000,00

W- 3,30 N-0,00



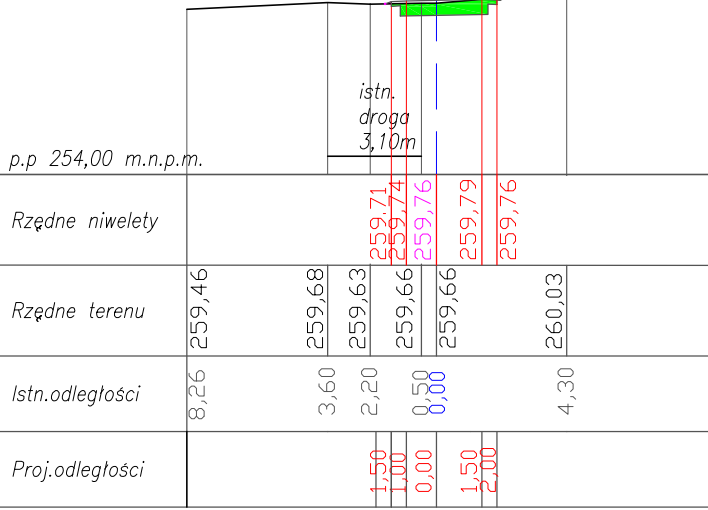
km 0+021,30

W- 1,10 N-0,02



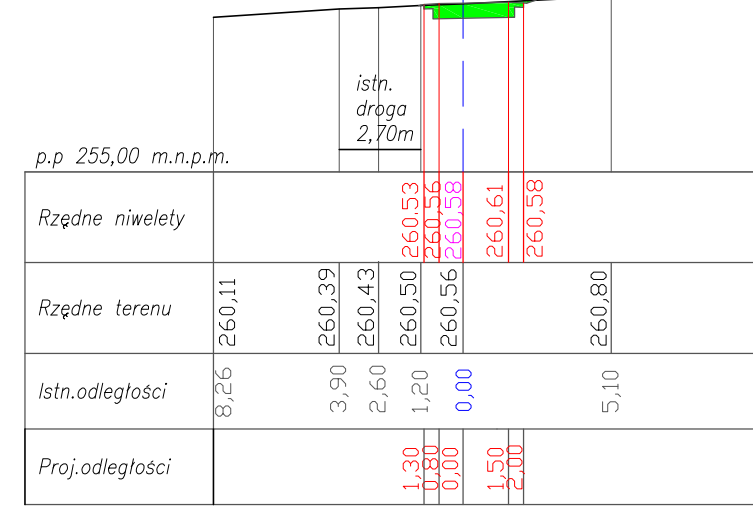
km 0+088,50

W- 1,36 N-0,01



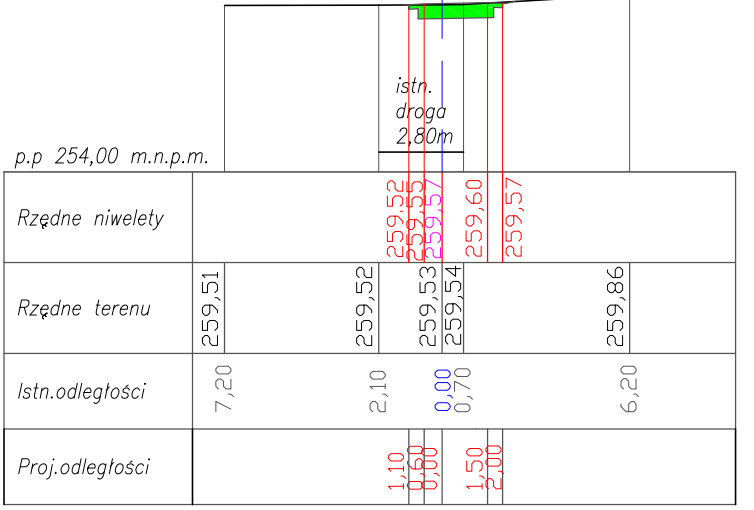
km 0+140,20

W- 1,45 N-0,01



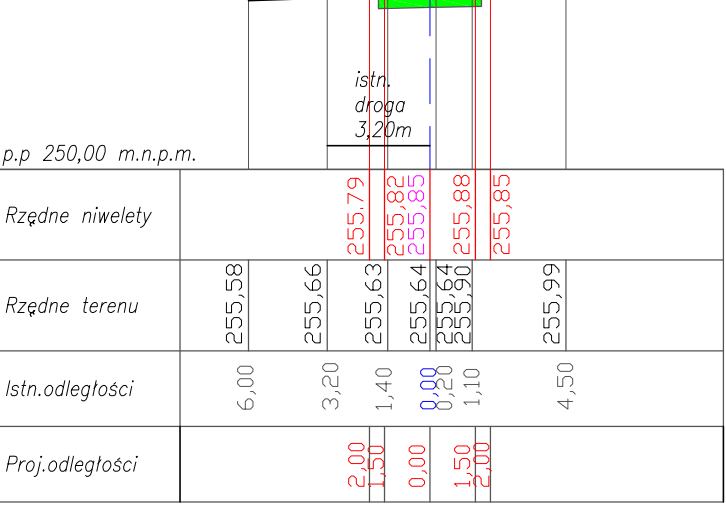
km 0+182,00

W- 1,26 N-0,00



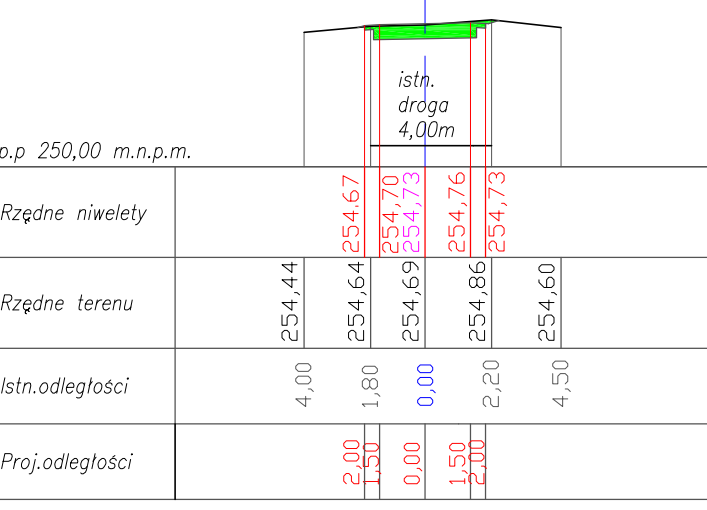
km 0+259,10

W- 1,32 N-0,04



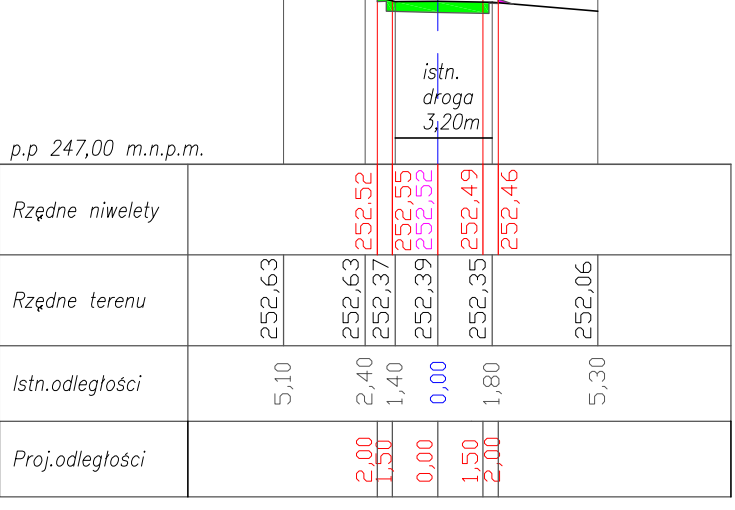
km 0+280,50

W- 1,79 N-0,01



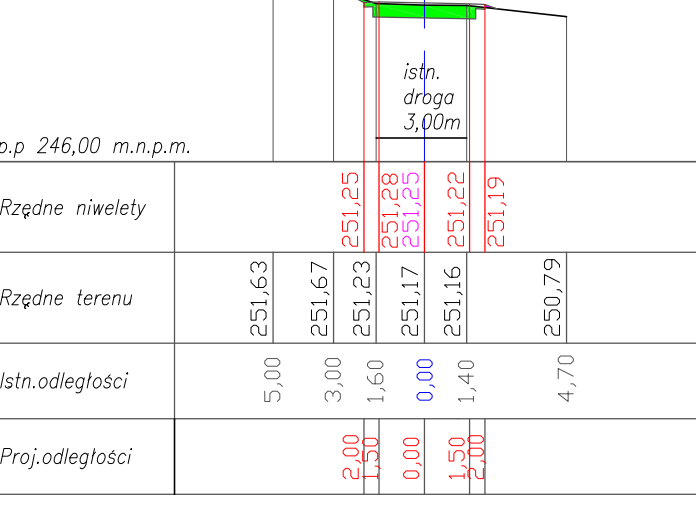
km 0+319,60

W- 1,26 N-0,03



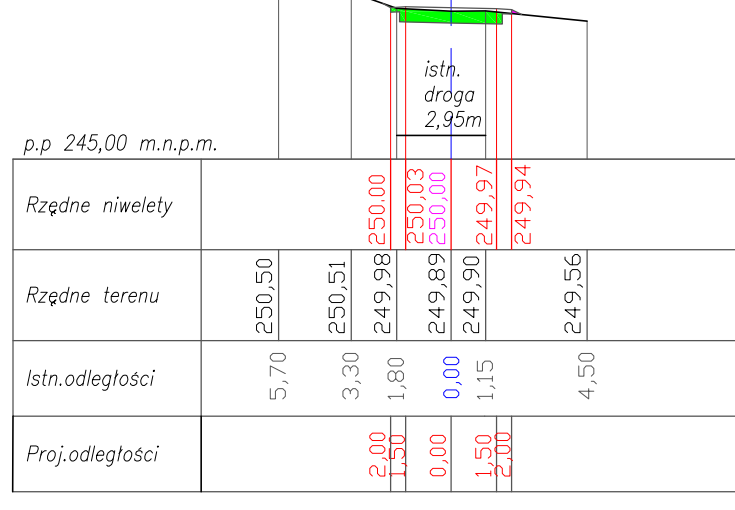
km 0+374,00

W- 1,57 N-0,02



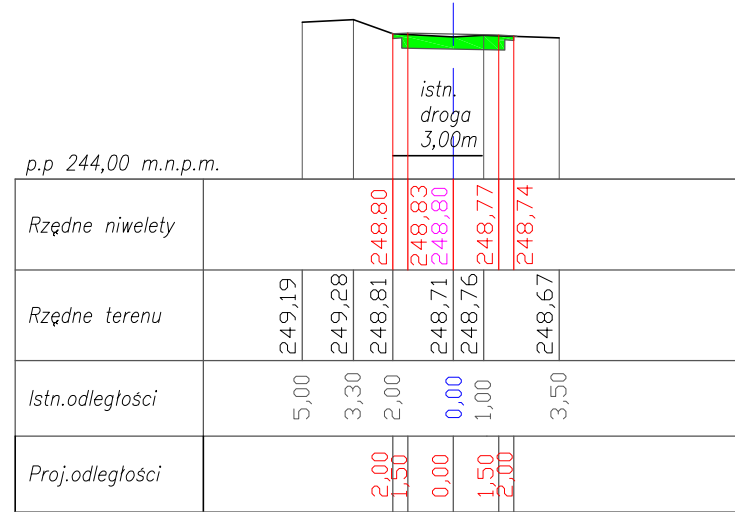
km 0+428,20

W- 1,46 N-0,02



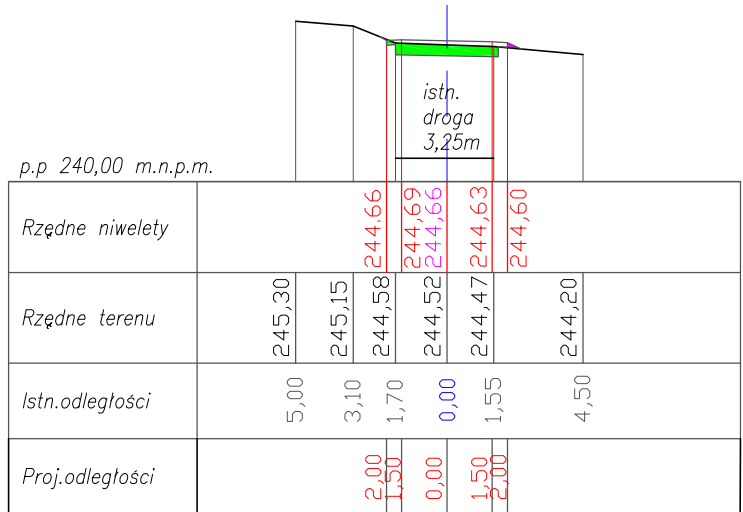
km 0+454,60

W- 1,61 N-0,01



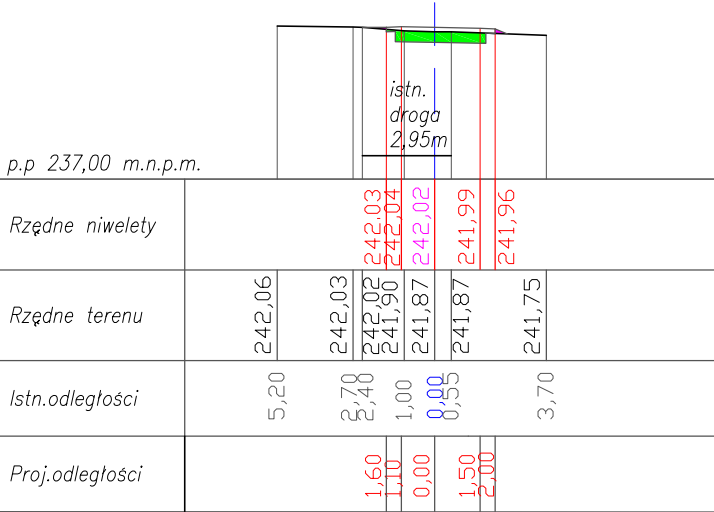
km 0+503,60

W- 1,28 N-0,00



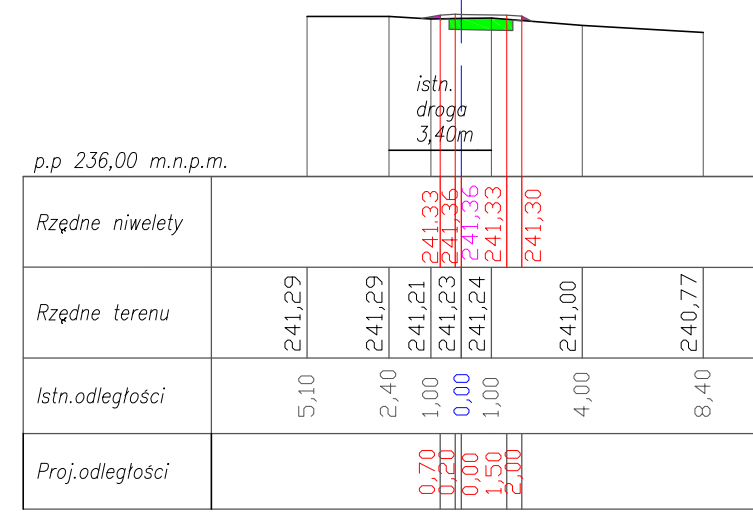
km 0+560,20

W- 1,09 N-0,06



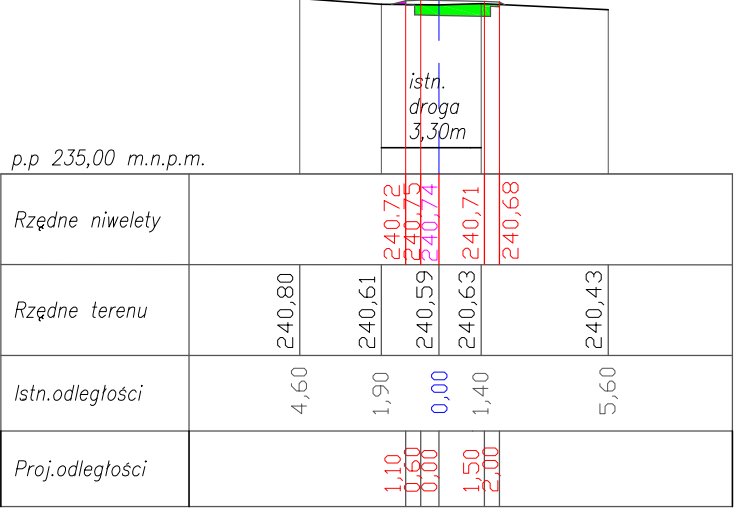
km 0+586,80

W- 0,81 N-0,07



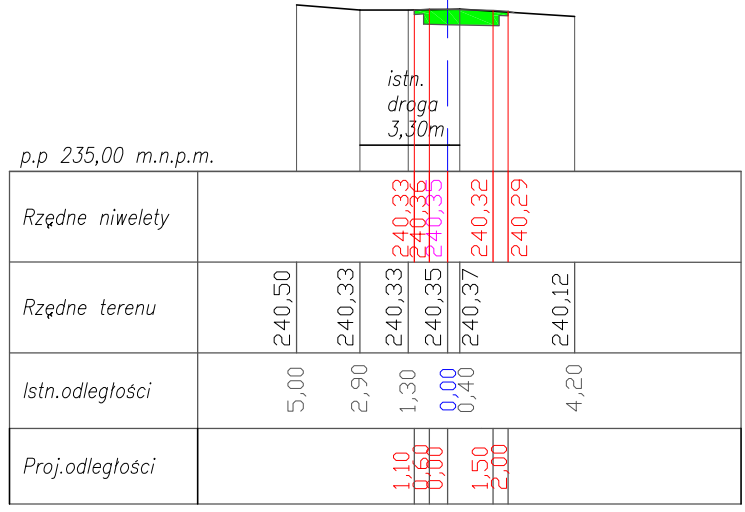
km 0+614,20

W- 0,96 N-0,04



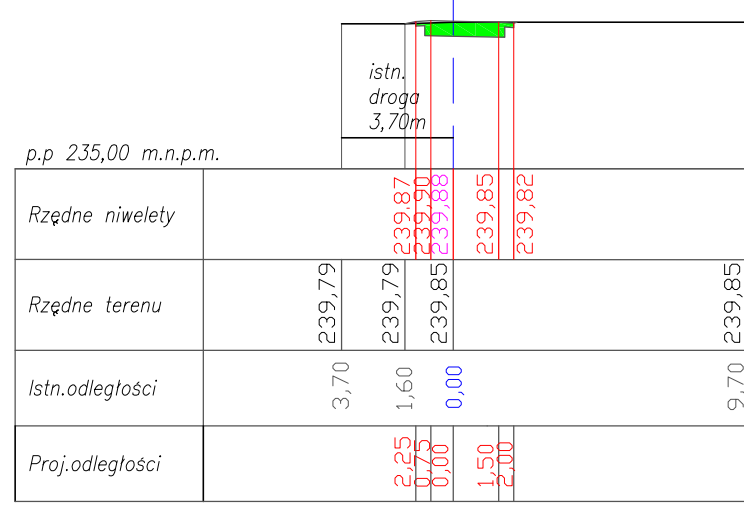
km 0+644,50

W- 1,31 N-0,02



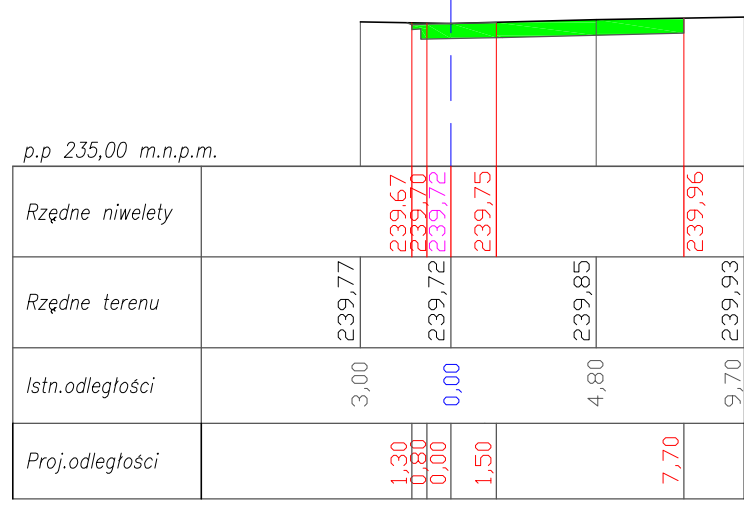
km 0+681,40

W- 1,35 N-0,02



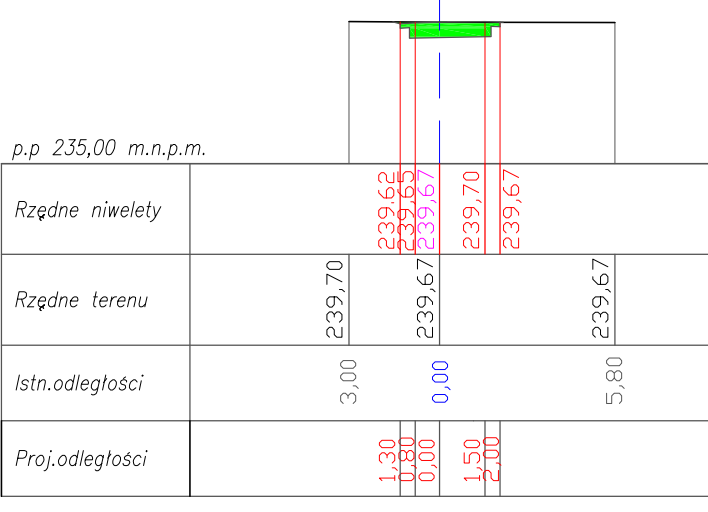
km 0+693,40

W- 4,53 N-0,00



km 0+700,00

W- 1,48 N-0,00



Firma "TOM" Cz. stochowa 42-200 ul. Focha 72/74 m 13			
Inwestor: Gmina Mstów ul. 16 - ego Stycznia 14 42-244 Mstów			
Nazwa obiektu budowlanego: REMONT (MODERNIZACJA) DROGI DOJAZDOWEJ DO GRUNTÓW ROLNYCH OD DROGI RÓDOPOLNEJ DO OCZYSZCZALNI CIEKÓW W JASKROWIE.			
Przedmiot rysunku: PRZEKROJE POPRZECZNE			Skala: 1:250
Opracował: Tomasz Banaiewicz FT-83861/81/376/82	Podpis: SLK/IS/1160/02	Rys. nr: 4	
Projektował: in. Janusz Mu AG.II4/AZ/7131-2/502/01	Podpis: SLK/BD/1199/02		20.11.2017